



*Happy Holidays!*



*The 2006 joint Systems Engineering Department E47 / INCOSE Hampton Roads Area Chapter Holiday Party will be held at Kevin and Connie Topp's house on Friday, December 22nd at 6 pm.*











*Spouses, significant others and children are welcomed. Dress is work-casual or holiday attire.*

*INCOSE members' costs are covered by their Hampton Roads Chapter. Non-INCOSE members are \$15 a person (children under 12 are free). Lois Wolke (Bldg 600) will be the POC for money collection. Visit the website if you'd like to join: <http://www.hra-incose.org/>*

*Kevin and Connie live at 111 Manassas Loop in York County (Running Man subdivision). Driving directions from the shipyard are attached.*

*We'll have our traditional White Elephant Gift Exchange at 7 pm. This event is always a blast (who will get the copper windmill this year?). If you do participate, please don't spend over \$10. Most exchanges are actually something that you didn't get rid of in spring cleaning or that last garage sale.*

**RSVP to Christy Mazza [[Christy.Mazza@ngc.com](mailto:Christy.Mazza@ngc.com)] with names of those attending, including those under 12, by COB Monday, December 11th.**

Maneuvers (Courtesy of MapQuest)		Distance	Maps
<a href="#">Reverse Route</a>   <a href="#">Avoid Highways</a>			
	1: Start out going SOUTHEAST on WASHINGTON AVE toward 29TH ST.	<0.1 miles	<a href="#">Map</a>
	2: Turn LEFT onto 29TH ST.	0.1 miles	<a href="#">Map</a>
	3: Turn RIGHT onto US-60 E / HUNTINGTON AVE. Continue to follow US-60 E.	0.5 miles	<a href="#">Map</a>
	4: Merge onto I-664 N / HAMPTON ROADS BELT toward HAMPTON.	4.7 miles	<a href="#">Map</a>
	5: Merge onto I-64 W via EXIT 1A on the LEFT toward WILLIAMSBURG / RICHMOND.	2.1 miles	<a href="#">Map</a>
	6: Merge onto VA-134 N via EXIT 262B toward NASA / POQUOSON.	5.2 miles	<a href="#">Map</a>
	7: Turn RIGHT onto VA-600 / BIG BETHEL RD.	0.3 miles	<a href="#">Map</a>
	8: Turn RIGHT onto VA-606 N / RUNNING MAN TRL.	<0.1 miles	<a href="#">Map</a>
	9: Turn LEFT onto MANASSAS LOOP.	<0.1 miles	<a href="#">Map</a>
	10: End at <b>111 Manassas Loop</b> Tabb, VA 23693-2738, US		<a href="#">Map</a>

**Total Est. Time:** 18 minutes    **Total Est. Distance:** 13.19 miles

